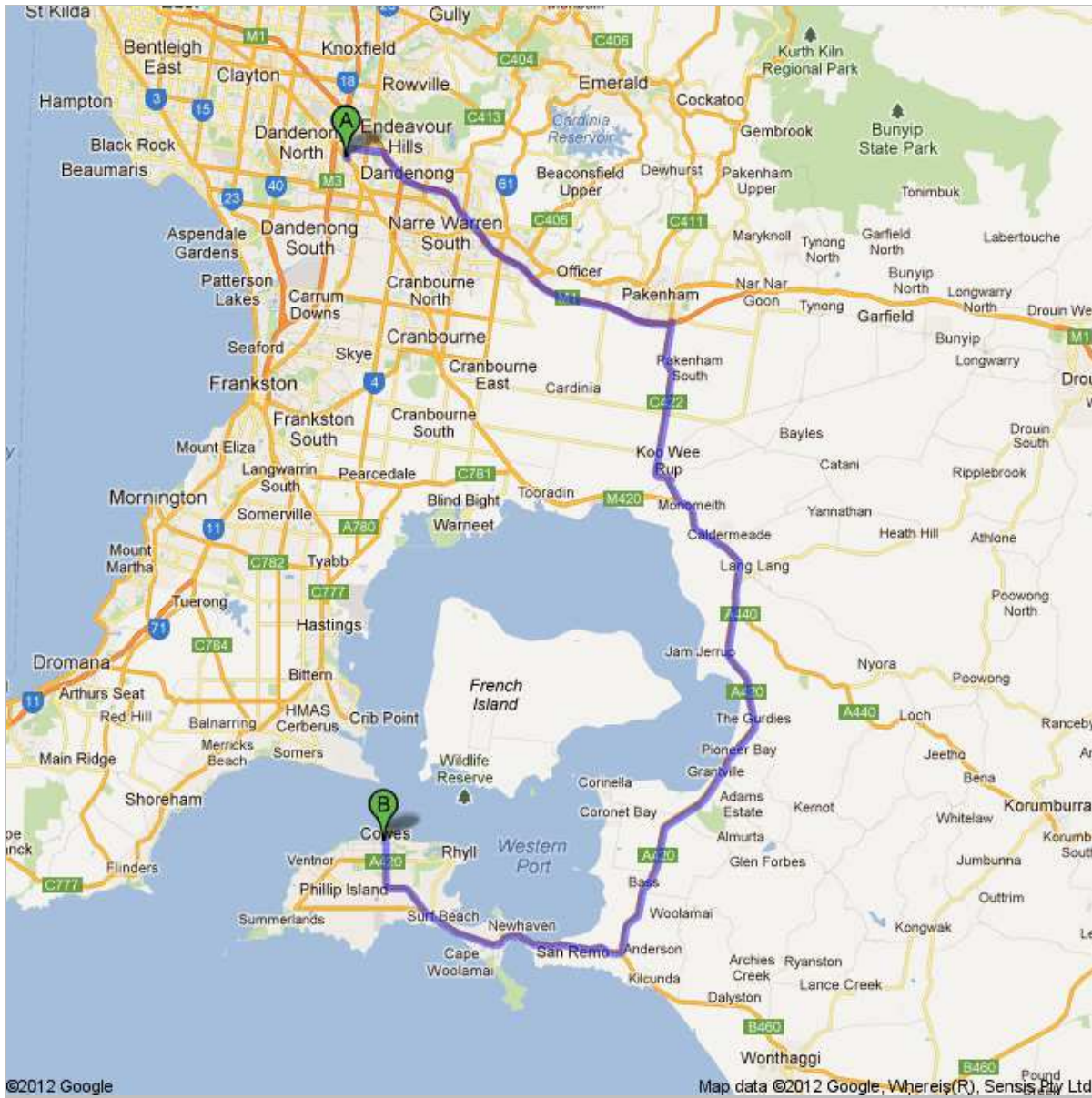















Directions to The Island Food Store

2/75 Chapel Street, Cowes VIC 3922 - (03) 5952 6400

112 km – about 1 hour 36 mins



 147 Princes Hwy, Dandenong VIC 3175

1. Head **north-west** on **Princes Hwy/National Route Alt 1** towards **Gladstone Rd** go 180 m
total 180 m
-  2. Take the 1st right on to **Gladstone Rd** go 750 m
total 900 m
About 2 mins
-  3. Turn right onto **Heatherton Rd/State Route 14** go 2.9 km
total 3.9 km
About 5 mins
-  4. Turn right to merge onto **Monash Freeway/M1** towards **Warragul/Cranbourne** go 26.7 km
total 30.6 km
Continue to follow M1
About 19 mins
-  5. Take the **C422** exit towards **Pakenham/Koo Wee Rup** go 500 m
total 31.1 km
-  6. At the roundabout, take the **3rd** exit onto **Koo Wee Rup Rd/C422** go 13.5 km
total 44.5 km
Continue to follow C422
Go through 1 roundabout
About 13 mins
-  7. Turn right onto **Rossiter Rd/C422** go 260 m
total 44.8 km
-  8. Turn left onto **Sybella Ave/C422** go 1.9 km
total 46.6 km
About 2 mins
9. Continue onto **South Gippsland Hwy/M420** go 10.5 km
total 57.2 km
Go through 1 roundabout
About 8 mins
10. Continue onto **Bass Hwy/A420** (signs for **M420/Phillip Island/Wonthaggi**) go 30.8 km
total 88.0 km
About 21 mins
-  11. At the roundabout, take the **2nd** exit onto **Phillip Island Rd/A420** go 16.4 km
total 104 km
Go through 1 roundabout
About 16 mins
-  12. Slight right to stay on **Phillip Island Rd/A420** go 7.4 km
total 112 km
Go through 3 roundabouts
About 8 mins
-  13. At the roundabout, take the **1st** exit onto **Chapel St** go 110 m
total 112 km
Destination will be on the left

 **The Island Food Store**
2/75 Chapel Street, Cowes VIC 3922 - (03) 5952 6400

These directions are for planning purposes only. You may find that construction projects, traffic, weather, or other events may cause conditions to differ from the map results, and you should plan your route accordingly. You must obey all signs or notices regarding your route.

Map data ©2012 Google, Whereis(R), Sensis Pty Ltd

Directions weren't right? Please find your route on maps.google.com.au and click "Report a problem" at the bottom left.